1"=40'

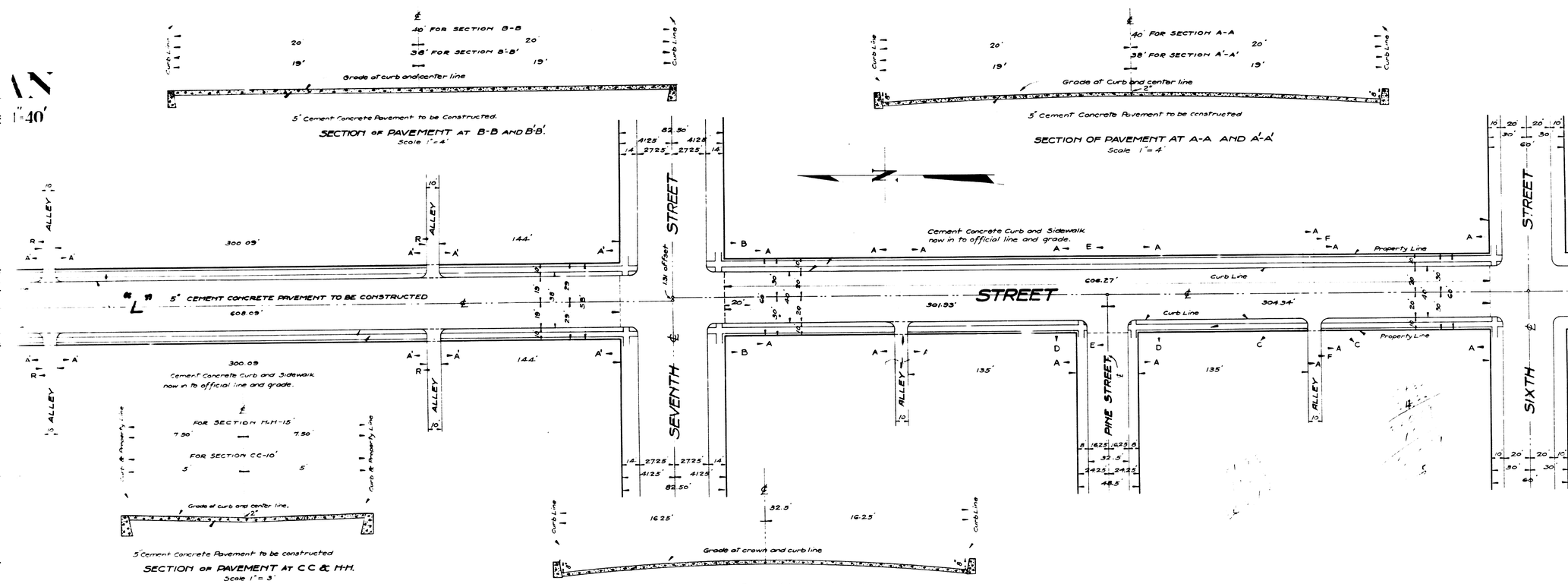

SHEET NO. 1

PLAN No. 1052

FOR THE IMPROVEMENT OF

"L" STREET

BETWEEN SIXTH STREET & ELEVENTH S

CITY OF SAN BERNARDINO CALIF.

MAY 1930
SCALE 1"=40'

A H LO
CITY E

MAY 19.1

LEGEND

" or in means inch or inches.
' or ft means foot or feet
No means number
℄ means center line.
Elev means elevation.
cement concrete curb to be constructed shown thus on plan
thus on section
4" Cement Concrete sidewalk to be constructed shown thus on plan
thus on section
5" Cement concrete Pavement to be constructed shown thus plan
thus on section

GRADE

Grade of L Street established Dec. 23, 1913 Ordinance No. 551.
" " " " " Dec 3, 1923 " No 1006.

NOTE —
3/4" Expansion Joints shall be constructed through all pavement sidewalks and curb at intervals not to exceed 50 ft.
3/8" Expansion Joint to be constructed along center line of pavement and around the top of all manholes.

NOTE —:
All elevations shown in Red ink are in feet and are above a plane which is 104528 feet below the City Bench Mark as established by Ordinance No 383 City of San Bernardino, Calif.

PLAN ADOPTED - JUNE 2, 1930

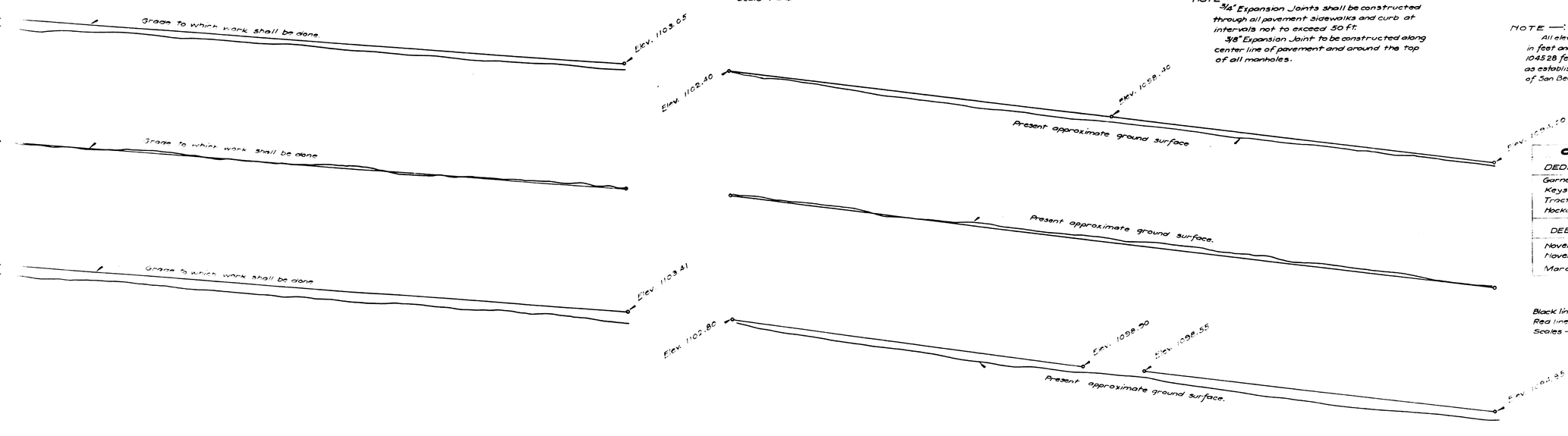

CITY'S TITLE TO L STREET		
DEDICATED BY	RECORDED IN BOOK OF MAPS	RECORDS OF SAN BERNARDINO COUNTY CALIF.
Garner Subdivision	No. 3 Page 77	
Keystone Tract	No. 5 Page 83	
Tract No. 1734	No. 26 Page 13	
Hockaday Subdivision	No. 14 Page 22	
DEEDS DATED	RECORDED IN BOOK OF DEEDS	
November 27, 1909	No. 422 Page 365-367	
November 10, 1909	No. 422 Page 364	
March 3, 1887	No. 57 Page 45	

PROFILE LEGEND

Black line shows present approximate ground surface, thus
Red line shows grade to which work shall be done, thus
Scales – Horizontal 1"=40' - Vertical 1"=4'

1"=40'

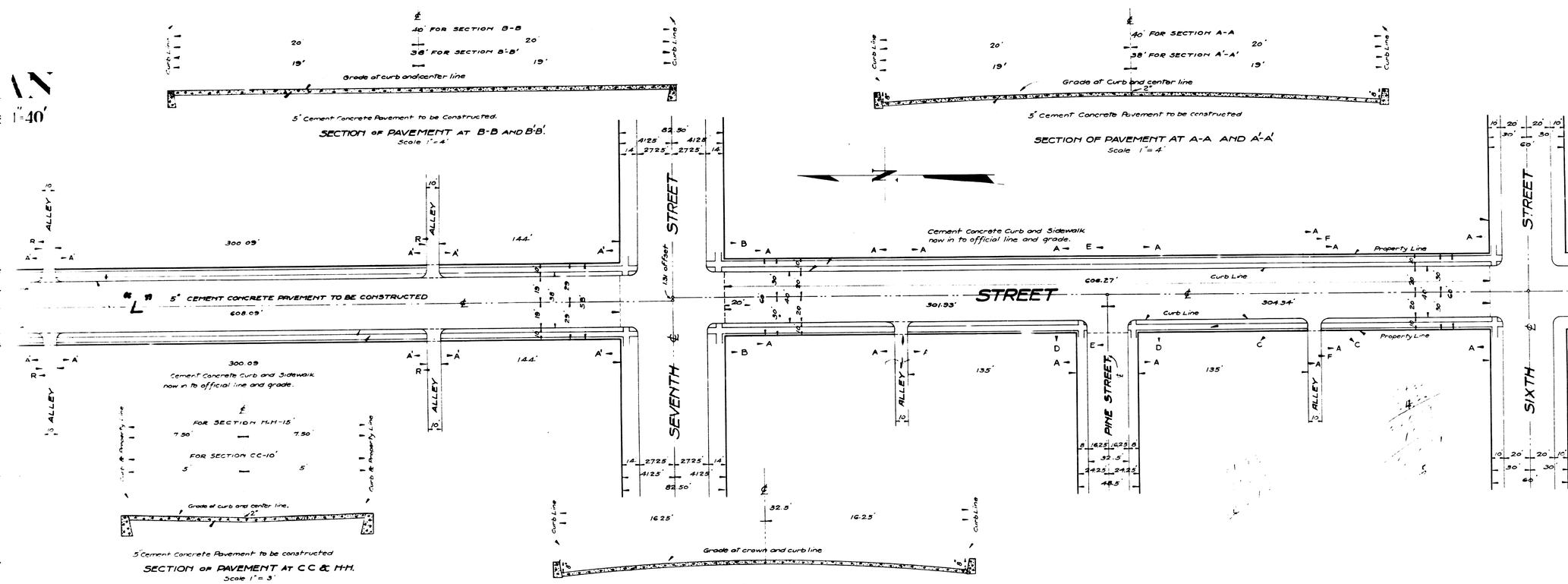

SHEET NO. 1

PLAN No. 1052

FOR THE IMPROVEMENT OF

"L" STREET

BETWEEN SIXTH STREET & ELEVENTH S

CITY OF SAN BERNARDINO CALIF.

MAY 1930
SCALE 1"=40'

A H LO
CITY E

MAY 19.1

LEGEND

" or in means inch or inches.
' or ft means foot or feet
No means number
℄ means center line.
Elev means elevation.
cement concrete curb to be constructed shown thus on plan
thus on section
4" Cement Concrete sidewalk to be constructed shown thus on plan
thus on section
5" Cement concrete Pavement to be constructed shown thus plan
thus on section

GRADE

Grade of L Street established Dec. 23, 1913 Ordinance No. 551.
" " " " " Dec 3, 1923 " No 1006.

NOTE —
3/4" Expansion Joints shall be constructed through all pavement sidewalks and curb at intervals not to exceed 50 ft.
3/8" Expansion Joint to be constructed along center line of pavement and around the top of all manholes.

NOTE —:
All elevations shown in Red ink are in feet and are above a plane which is 104528 feet below the City Bench Mark as established by Ordinance No 383 City of San Bernardino, Calif.

PLAN ADOPTED - JUNE 2, 1930

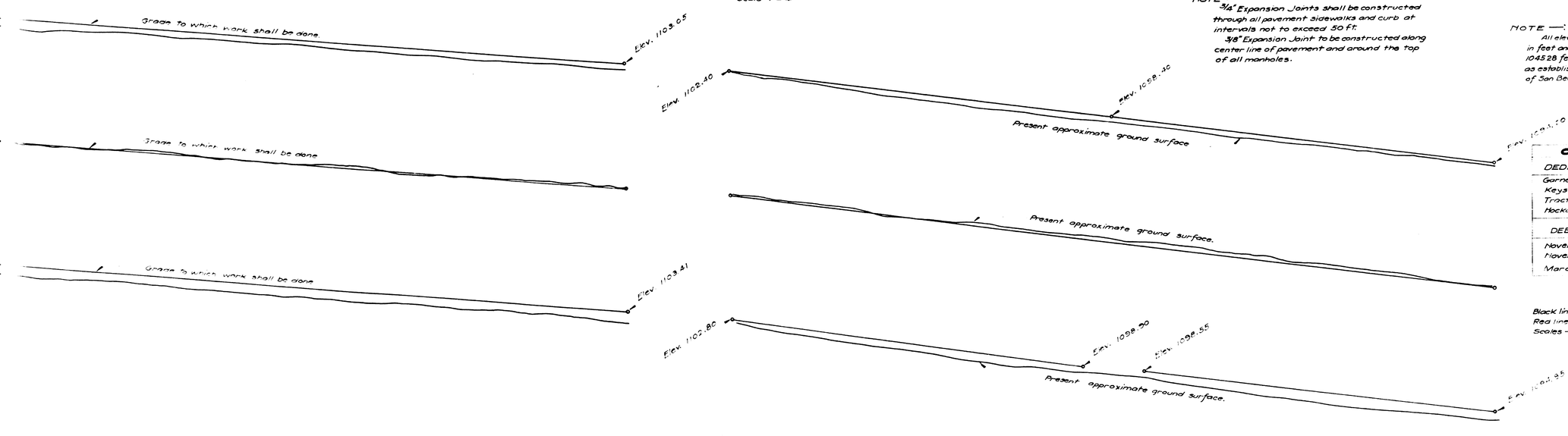

CITY'S TITLE TO L STREET		
DEDICATED BY	RECORDED IN BOOK OF MAPS	RECORDS OF SAN BERNARDINO COUNTY CALIF.
Garner Subdivision	No. 3 Page 77	
Keystone Tract	No. 5 Page 83	
Tract No. 1734	No. 26 Page 13	
Hockaday Subdivision	No. 14 Page 22	
DEEDS DATED	RECORDED IN BOOK OF DEEDS	
November 27, 1909	No. 422 Page 365-367	
November 10, 1909	No. 422 Page 364	
March 3, 1887	No. 57 Page 45	

PROFILE LEGEND

Black line shows present approximate ground surface, thus
Red line shows grade to which work shall be done, thus
Scales – Horizontal 1"=40' - Vertical 1"=4'

1"=40'

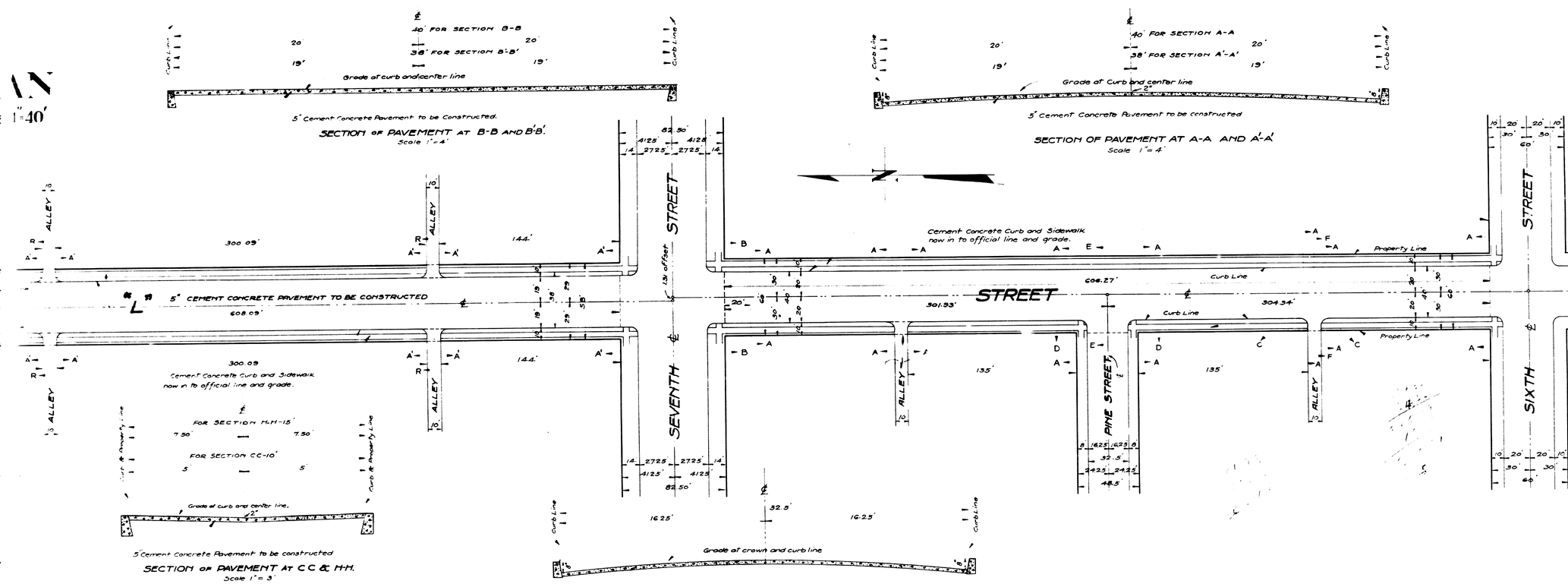

SHEET NO. 1

PLAN No. 1052

FOR THE IMPROVEMENT OF

"L" STREET

BETWEEN SIXTH STREET & ELEVENTH S

CITY OF SAN BERNARDINO CALIF.

MAY 1930
SCALE 1"=40'

A H LO
CITY E

MAY 19.1

LEGEND

" or in means inch or inches.
' or ft means foot or feet
No means number
℄ means center line.
Elev means elevation.
cement concrete curb to be constructed shown thus on plan
thus on section
4" Cement Concrete sidewalk to be constructed shown thus on plan
thus on section
5" Cement concrete Pavement to be constructed shown thus plan
thus on section

GRADE

Grade of L Street established Dec. 23, 1913 Ordinance No. 551.
" " " " " Dec 3, 1923 " No 1006.

NOTE —
3/4" Expansion Joints shall be constructed through all pavement sidewalks and curb at intervals not to exceed 50 ft.
3/8" Expansion Joint to be constructed along center line of pavement and around the top of all manholes.

NOTE —:
All elevations shown in Red ink are in feet and are above a plane which is 104528 feet below the City Bench Mark as established by Ordinance No 383 City of San Bernardino, Calif.

PLAN ADOPTED - JUNE 2, 1930

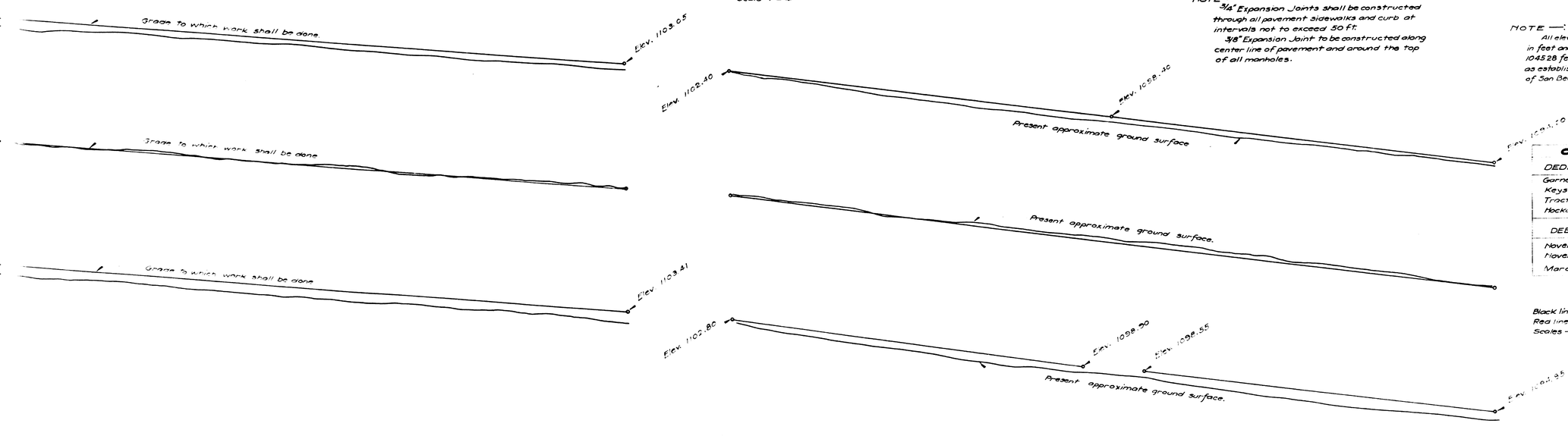

CITY'S TITLE TO L STREET		
DEDICATED BY	RECORDED IN BOOK OF MAPS	RECORDS OF SAN BERNARDINO COUNTY CALIF.
Garner Subdivision	No. 3 Page 77	
Keystone Tract	No. 5 Page 83	
Tract No. 1734	No. 26 Page 13	
Hockaday Subdivision	No. 14 Page 22	
DEEDS DATED	RECORDED IN BOOK OF DEEDS	
November 27, 1909	No. 422 Page 365-367	
November 10, 1909	No. 422 Page 364	
March 3, 1887	No. 57 Page 45	

PROFILE LEGEND

Black line shows present approximate ground surface, thus
Red line shows grade to which work shall be done, thus
Scales – Horizontal 1"=40' - Vertical 1"=4'